



**Dorset  
Council**

**Wildlife and Countryside Act 1981**

**Dorset Council  
County of Dorset Definitive Map and Statement of Rights of Way**

**Dorset Council (Bridleway 1 (part), Winterbourne Abbas, to be upgraded  
to a Restricted Byway)**

**Definitive Map and Statement Modification Order 2024**

This Order is made by Dorset Council under section 53(2)(b) of the Wildlife and Countryside Act 1981 ("the Act") because it appears to that authority that the County of Dorset Definitive Map and Statement require modification in consequence of the occurrence of an event specified in section 53(3)(c)(ii) namely, that a highway shown in the map and statement as a highway of a particular description ought to be there shown as a highway of a different description and section 53(3)(c)(iii) namely, that any other particulars contained in the map and statement require modification.

The authority has consulted with every local authority whose area includes the land to which the Order relates. Dorset Council hereby order that:

1. For the purposes of this Order the relevant date is 04 December 2023.
2. The County of Dorset Definitive Map and Statement shall be modified as described in Part I and Part II of the Schedule and shown on the map attached to the Order.

This Order shall take effect on the date it is confirmed and may be cited as the "Dorset Council (Bridleway 1 (part), Winterbourne Abbas to be upgraded to a Restricted Byway) Definitive Map and Statement Modification Order 2024".

Dated this 3<sup>rd</sup> day of *may* 2024

THE COMMON SEAL OF  
DORSET COUNCIL

was fixed in the presence of:-

*Jon. House*



*352/24*

Authorised Signatory

## SCHEDULE

(The points specified relate to the map attached to the Order, and their positions are identified by national grid references)

### Part I

#### **Modification of definitive map Description of way to be upgraded**

##### Part of Bridleway 1, Winterbourne Abbas:

*(to be numbered Restricted Byway 7, Winterbourne Abbas)*

A-A1-A2-B-B1-C-D

From its junction with the A35 trunk road in Winterbourne Abbas at point A (SY 6183 9052), north-north-west along a compacted gravel track to point A1 (SY 6183 9053) north-north-west to point A2 (SY 6181 9062), north-north-west to point B (SY 6180 9068), continuing west-north-west, along the track, past the junction into the Midway Down Business Park, to point B1 (SY 6178 9069), north-west to point C (SY 6163 9077) at the junction with Footpath 5 and Bridleway 2, continuing north-west along the track, hedged on both sides, to its junction with Bridleway 1 at point D (SY 6072 9139).

Width: 12.5 metres at point A (SY 6183 9052), narrowing to 5.5 metres at point A1 (SY 6183 9053), narrowing to 3 metres at point A2 (SY 6181 9062), widening to 4 metres at point B (SY, 6180 9068); widening to 9.1 metres at point B1 (SY 6178 9069) continuing at 9.1 metres to point C (SY 6163 9077) at the junction with Footpath 5 and Bridleway 2; continuing at 9.1 metres to point D (SY 6072 9139).

### Part II

#### **Modification of definitive statement Variation of particulars of path**

##### Bridleway 1, Winterbourne Abbas

###### **Delete:**

From: 618905 To: 601918  
Winterbourne Abbas, via Copyhold Lane to Roman Road.

###### **Add:**

From: SY 6072 9139 To: SY 601918  
Junction with Restricted Byway 7, Winterbourne Abbas, to Roman Road

##### Restricted Byway 7, Winterbourne Abbas

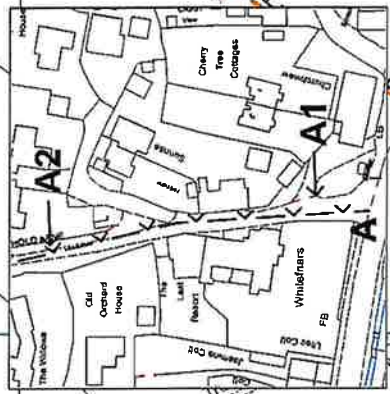
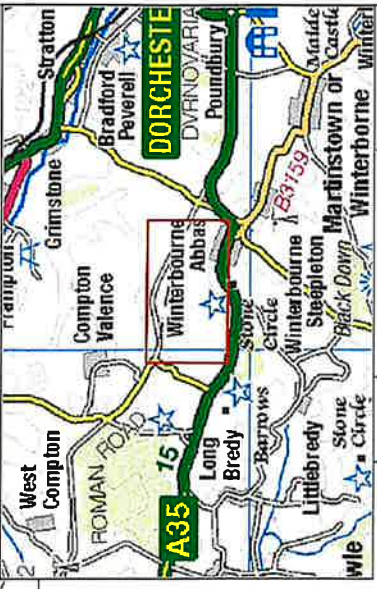
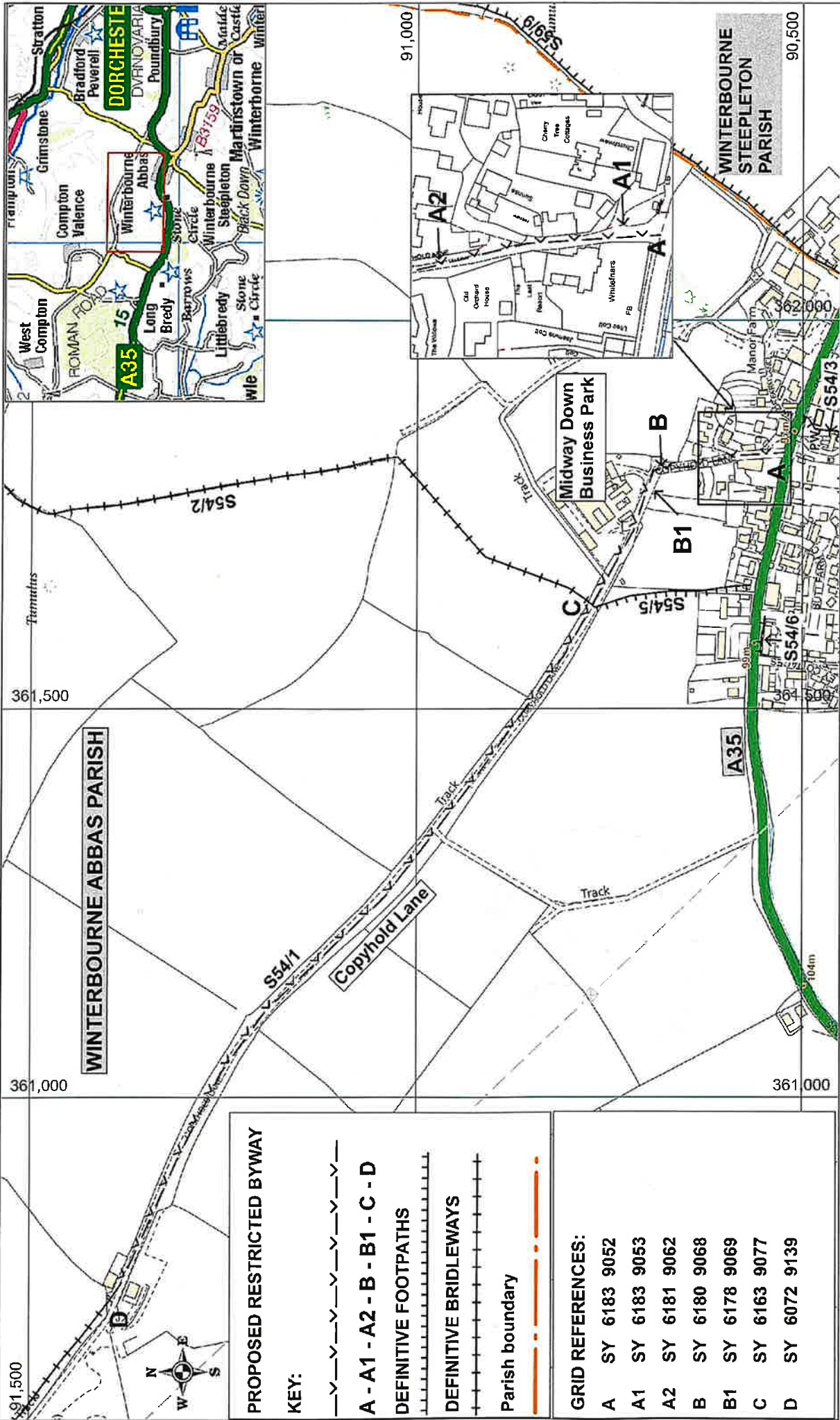
###### **Add:**

From: SY 6183 9052 To: SY 6072 9139

From its junction with the A35 trunk road in Winterbourne Abbas at SY 6183 9052, north-north-west along a compacted gravel track to SY 6183 9053 north-north-west to SY 6181 9062, north-north-west to SY 6180 9068, continuing west-north-west along the track, past the

junction into the Midway Down Business Park, to SY 6178 9069, north-west to SY 6163 9077 at the junction with Footpath 5 and Bridleway 2, continuing north-west along the track, hedged on both sides, to its junction with Bridleway 1 at SY 6072 9139.

Width: 12.5 metres at SY 6183 9052, narrowing to 5.5 metres at SY 6183 9053, narrowing to 3 metres at SY 6181 9062, widening to 4 metres at SY 6180 9068; widening to 9.1 metres at SY 6178 9069, continuing at 9.1 metres to SY 6163 9077 at the junction with Footpath 5 and Bridleway 2; continuing at 9.1 metres to SY 6072 9139.



**PROPOSED RESTRICTED BYWAY**

**KEY:**

- — — — — A - A1 - A2 - B - B1 - C - D
- — — — — DEFINITIVE FOOTPATHS
- — — — — DEFINITIVE BRIDLEWAYS
- — — — — Parish boundary

**GRID REFERENCES:**

- A SY 6183 9052
- A1 SY 6183 9053
- A2 SY 6181 9062
- B SY 6180 9068
- B1 SY 6178 9069
- C SY 6163 9077
- D SY 6072 9139

**Dorset Council**

© Crown copyright and database rights 2024  
 OS 0100060663, Aerial Photography © UK Perspectives 2002 & © Gelmapping 2005, 2009 & 2014, © Gelmapping Plc and Bluesky International Limited (2017 onwards)

Ref: T390-24-1  
 Date: 04/03/2024  
 Scale: 1:1000 at A4  
 Drawn by: BT  
 Cent X: 361,497  
 Cent Y: 90,995

DORSET COUNCIL  
 (BRIDLEWAY 1 (PART), WINTERBOURNE ABBAS TO BE UPGRADED TO A RESTRICTED BYWAY)

DEFINITIVE MAP AND STATEMENT MODIFICATION ORDER 2024

*m. House*