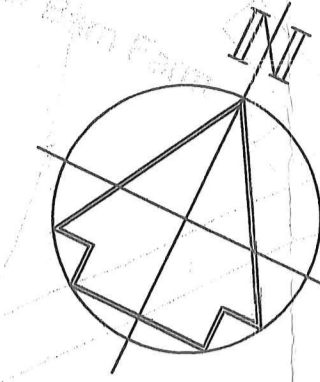



# CANN COMMON



### KEY

- LAND TO BE ACQUIRED
- RIGHTS TO BE ACQUIRED

THE COMMON SEAL OF DORSET COUNCIL  
AFFIXED IN THE PRESENCE OF:



*Corinna Mai*  
(AUTHORISED SIGNATORY)

DATED THIS 6<sup>th</sup> DAY OF December 2024

CERTIFIED A TRUE COPY OF THE ORIGINAL  
THIS 10<sup>th</sup> OF December 2024  
*Michelmores LLP*

MICHELMORES LLP  
WOODWATER HOUSE, PYNES HILL, EXETER, EX2 5WR

© Crown Copyright and database rights 2021  
Ordnance Survey 0100060963. You are  
permitted to use this data solely to  
enable you to respond to, or interact with,  
the organisation that provide you with the  
data. You are not permitted to copy,  
sub-licence, distribute or sell any of this  
data to third parties in any form.  
Ariel Photography © UK Perspectives 2002 &  
© Getmapping 2005, 2009 & 2014  
© Getmapping Plc and Bluesky International Limited [2017]

Rev	Date	Issue / Remarks	Checked
A	22.11.24	Change to Plot 3	TR
Orig	23.05.24	-	TR



**DORSET HIGHWAYS**  
**Matthew Piles**  
Economic Growth and Infrastructure

Project Title  
DINAH'S HOLLOW

Drawing Title  
MAP REFERRED TO IN THE DORSET COUNCIL  
(DINAH'S HOLLOW IMPROVEMENT SCHEME)  
COMPULSORY PURCHASE ORDER 2024

Scale (A1 Size)	Drawn By	Date
1:1250	TR	22 NOV 2024

Drawing Number  
BS4958\_650\_00\_A

Drawing Status  
-


C13 - DINAH'S HOLLOW

MELBURY ABBAS

C13 - DINAH'S HOLLOW

PLOT 6

PLOT 7  
PLOT 1  
PLOT 2  
PLOT 4  
PLOT 5



METRES